






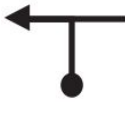













2017 GONG Ride 25

0.0		Go west on Fairview Rd
0.6		L on 120th St
1.7	 	Cross Platteview Rd (pavement)
2.4		L on Mitchell Rd
3.1		R on 111th St
4.3		R on Buffalo Rd
5.1		L on 120th St
5.6		L on Cottonwood Ln (pavement)

6.8		Left Lakeview Dr, then left 132nd St
6.9		Right on Buffalo Rd
8.1	OPTIONAL SUPPORT	Springfield is 3 miles to the north (right on MOPAC). Casey's open until midnight.
8.1		L on MOPAC Trail (before Hwy 50)
9.4		Cross Cornish, follow MOPAC for 25 mi route
10.5		Follow MOPAC cloverleaf to river, then under Hwy 50, around, back up to Hwy 50



2017 GONG Ride 25

11.7		L on Main St (Louisville)
12.0	Optional Support Or Turn Around Point	Good Times Bar open until 2am
12.0		West on Main St
12.3		HWY 50  
13.3		Right toward MOPAC Trail after crossing river
13.3		Left on MOPAC Trail
13.9		Cross service road, keep right on MOPAC Trail
15.6		Cross Buffalo Rd 

17.8		Cross Pflug Rd then L on MOPAC
18.5		Cross Main St (Springfield), stay on MOPAC
20.2		R on Fairview Rd
22.8		Finish at 11221 Fairview Rd