



2017 GONG Ride 50

0.0		Go west on Fairview Rd
0.6		L on 120th St
1.7	 	Cross Platteview Rd (pavement)
2.4		L on Mitchell Rd
3.1		R on 111th St
4.3		R on Buffalo Rd
5.1		L on 120th St
5.6		L on Cottonwood Ln (pavement)

6.8		Left Lakeview Dr, then left 132nd St
6.9		Right on Buffalo Rd
8.1	OPTIONAL SUPPORT	Springfield is 3 miles to the north (right). Casey's open until midnight.
8.1		L on MOPAC Trail (before Hwy 50)
9.4		Right toward Hwy 50 and Cornish Rd for 50 mile route
10.5	 	Cross Hwy 50 (pavement), continue Cornish Rd
12.9		L on 192nd St
14.3		Cross HWY 31, then right on MOPAC Trail






2017 GONG Ride 50


15.2		Left into MOPAC Trail parking lot. Follow trail south. Stay on the trail: respect private property.
15.6		Right on trail bridge, cross river
16.2		Exit trail at RR tracks
16.2		Cross RR tracks. Sharp left to trail
16.7		Exit trailhead parking lot, left on 328th St
16.9		R on Kimberly Dr
17.1		Continue Allison Dr
18.6		R on Mynard Rd
18.7		L on 322nd St

19.1		Left under RR bridge at GRAVEL ENDS sign (MMR)
19.8		Cross Church St
21.8		L on Waverly Rd
25.8		Cross HWY 50
26.7		Cross RR Tracks
26.8		L on 156th St
31.5		L on 6th St (pavement)
31.6		R on Main St
31.9	Optional Support	Good Times bar open until 2am



2017 GONG Ride 50

32.1	Optional Support	Taylor Quik-Pik store open until midnight
32.2		HWY 50  
33.1		Right toward MOPAC Trail after crossing river
33.1		Left on MOPAC Trail
33.7		Cross service road, keep right on MOPAC Trail
35.5		Cross Buffalo Rd 
37.6		Cross Pflug Rd then L on MOPAC

38.3		Cross Main St (Springfield), stay on MOPAC
40.0		R on Fairview Rd
42.6		Finish at 11221 Fairview Rd