



2014 GONG Ride 25

0.0		Follow trail to the south
0.9		Turkey Rd
1.1		Cross Schram Rd (pavement)
2.2		Cross Capehart Rd (unmarked)
2.2		Sutter Ave (unmarked)
3.1		Walnut St
3.2		Right on Front St, cont. on 105th St (pavement, unmarked)

3.5		Fairview Rd (pavement)
3.7		Cont. Fairview Rd (gravel)
4.7		120th St
5.7		Cross Platteview Rd (pavement)
6.4		Mitchell Rd
7.2		111th St
8.4		Buffalo Rd
9.2		120th St







2014 GONG Ride 25

9.6		Cottonwood Ln (pavement)
10.9		Left Lakeview Dr, then left 132nd St
11.0		Buffalo Rd (gravel)
12.2		MOPAC Trail (before Hwy 50)
14.3		Left on Pflug Rd
14.3	Optional Support	Springfield is 1 mile to the north. Casey's open until midnight. There may be bars open, as well.
14.5		Cross HWY 50

15.5		156th St
16.5		Cross Platteview Rd (becomes pavement)
17.5		Fairview Rd
18.0		150th St
19.0		Capehart Rd
19.5		Cross HWY 50, then left on MOPAC Trail
20.5		Schram Rd
21.5		Cross 132nd St (pavement)



2014 GONG Ride 25

23.0		Cross 114th St
23.5		108th St
24.2		Papillion / La-Vista High School
		FINISH